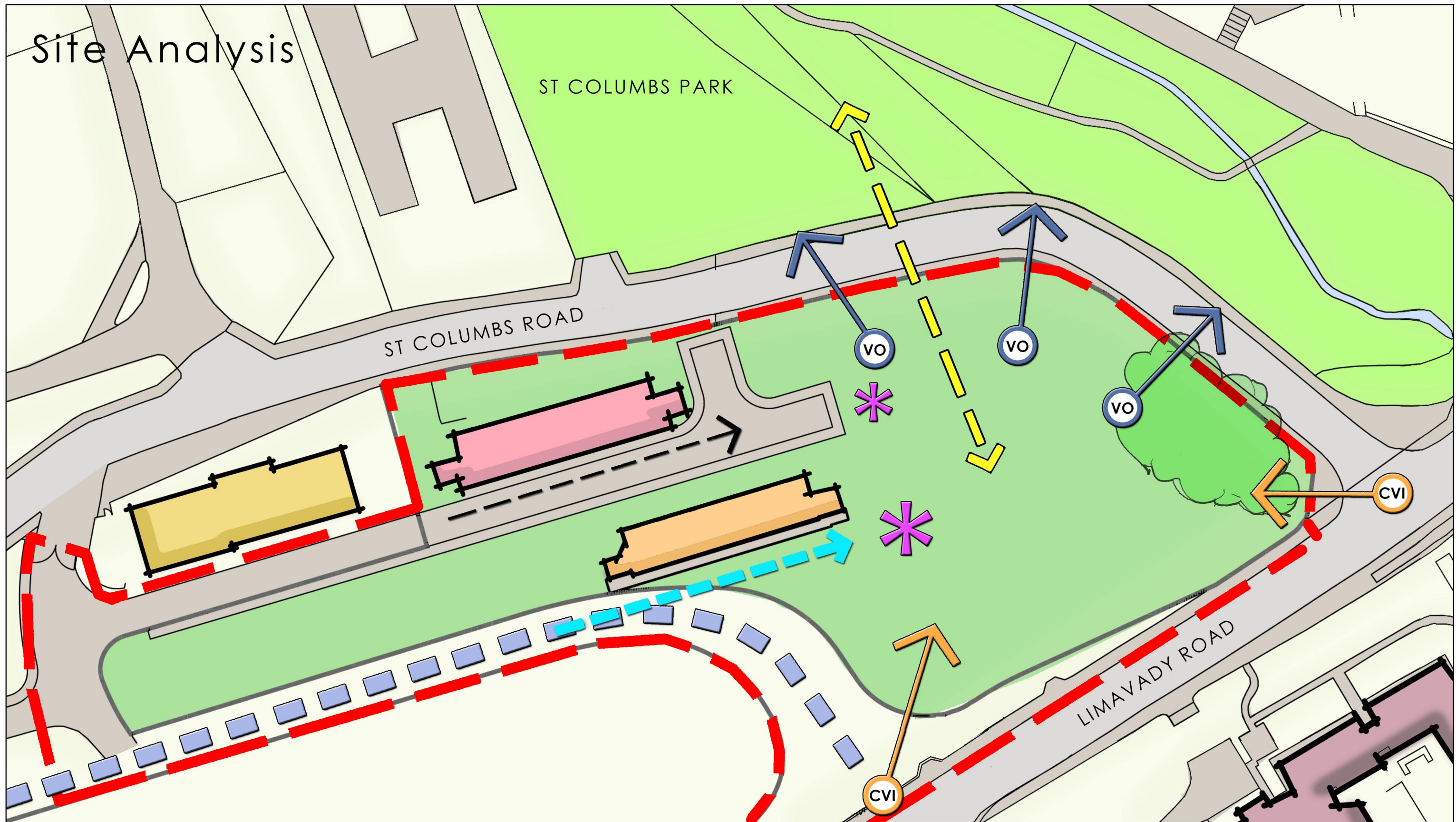









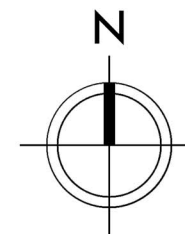


Site Analysis



LEGEND:

- | | | | | | |
|---|----------------------------------|---|---|---|--|
|  | SITE BOUNDARY |  | MATURE TREES WITHIN SITE |  | VISUAL LINK TO PUBLIC PARK |
|  | MAIN ROAD |  | VIEWS OUT |  | PROPOSED NEW ACCESS TO EBRINGTON DEVELOPMENT |
|  | AREA OF HARDSTANDING / FOOTPATHS |  | CRITICAL VIEWS INTO SITE |  | STRATEGIC VIEW FROM KEY LANDMARKS |
|  | EXISTING BUILT FORM |  | FOCAL POINTS RESPONDING TO CORRIDOR VIEWS |  | SECONDARY CORRIDOR VIEW |



Client: Ebrington Holdings Ltd.	Drawing Ref: 18-SA-01
Project Title: Proposed Development at Ebrington, Derry-Londonderry	Sheet No: SA01
Drawing Title: Site Analysis	Date: 16/08/2018
	Scale: N/A

ACA
ARCHITECTURE
028 8224 2808
www.acaarchitecture.co.uk